

The Hayward Fault in Google™ Earth



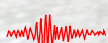

Visualizing Past, Present, and Future Earthquakes

USGS scientists David Schwartz, Heather Lackey, Luke Blair, and Scott Haefner take you on a virtual tour of the Bay Area's most urbanized fault

Free Public Lecture • **April 24, 2008** • 7 p.m., Conference Room A, Bldg. 3 • 345 Middlefield Road, Menlo Park



M 6.8 Hayward Fault Earthquake
October 21, 1868

-  Explore the destructive 1868 Hayward earthquake and today's earthquake hazards using Google Earth™
-  Nearly 2.4 million people in the East Bay, critical infrastructure and lifelines, and large public facilities are vulnerable to significant damage
-  Scientists have estimated a high probability of a large earthquake on the Hayward Fault, the single most dangerous in the entire Bay Area
-  The next large Hayward Fault earthquake will affect the entire Bay Area, are you prepared?

Directions to USGS Menlo Park Science Center

The campus of the USGS Menlo Park Science Center is located at 345 Middlefield Road in Menlo Park

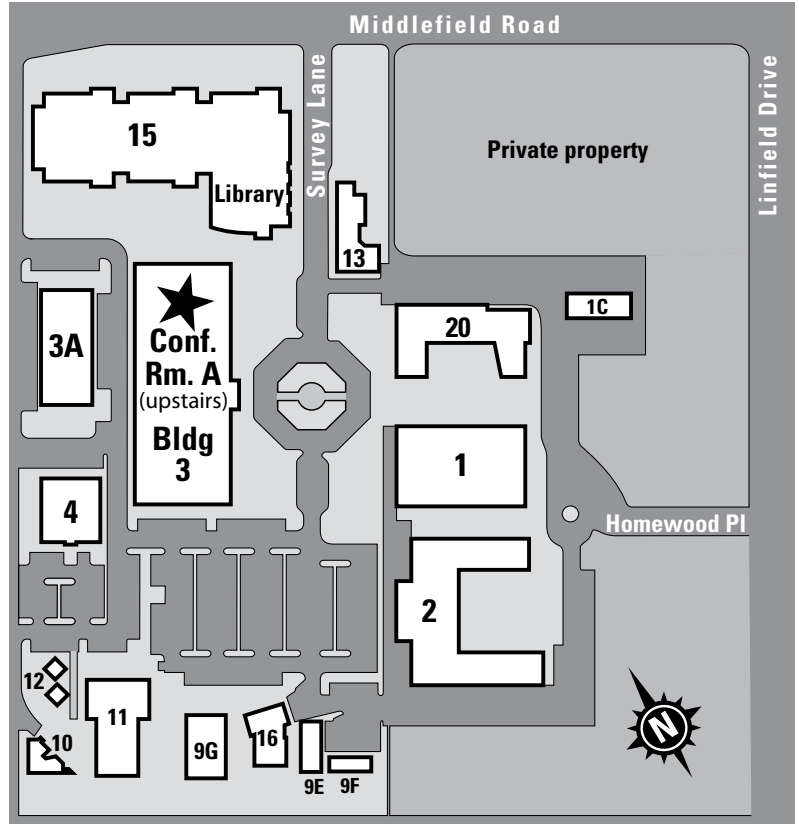
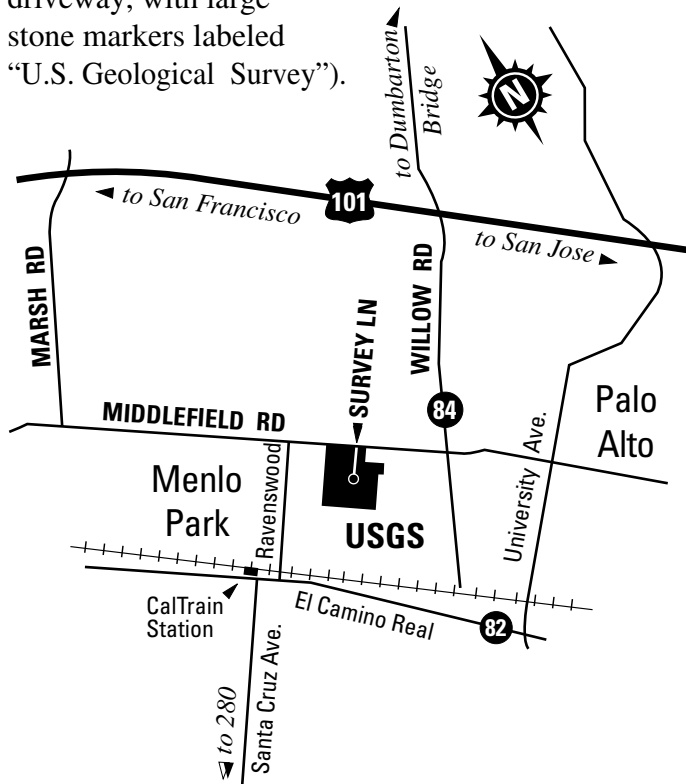
From San Francisco

- Exit highway 101 at Marsh Road, Atherton
- Go west to the T junction of Middlefield
- Turn left (south)

From San Jose

- Exit highway 101 at Willow Road, Menlo Park
- Go west to Middlefield
- Turn right (north)

Enter the USGS campus at Survey Lane (the main driveway, with large stone markers labeled "U.S. Geological Survey").



You may park in any of our parking areas and walk to Building 3

Free public lecture at U.S. Geological Survey

(Save trees and money, receive lecture flyers by e-mail: abarrales2@usgs.gov)



Office of Communications
U.S. Geological Survey – MS144
345 Middlefield Road
Menlo Park, CA 94025

FIRST CLASS POSTAGE

